

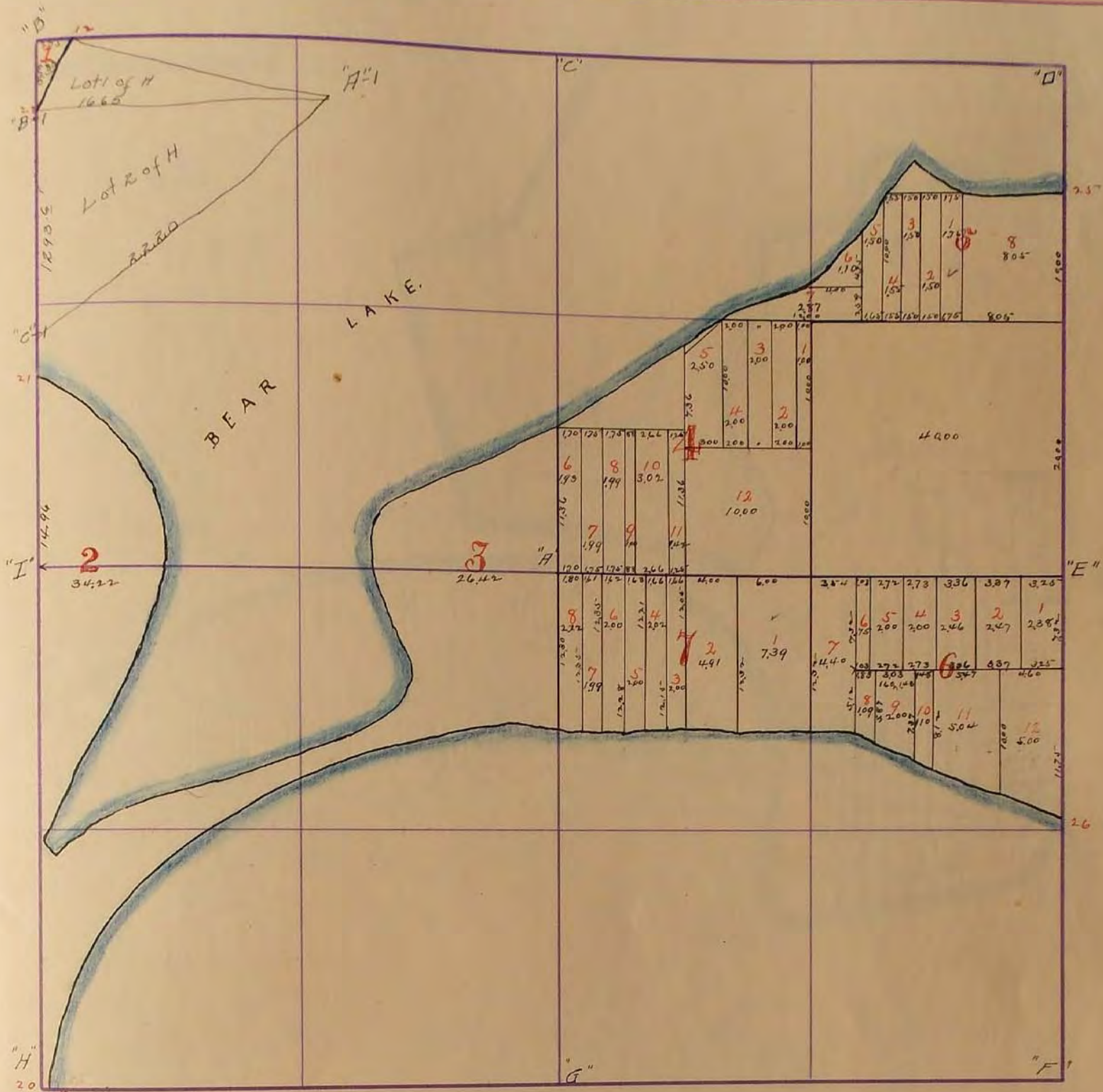
MURRAY COUNTY.

Section 9

Township 107

Range 42

10798 McGill-Warner Co., Blank Book Manufacturers, St. Paul.



- Bearing Tree*
- 12 Post-in mound
 - 15 " " "
 - 20 " " "
 - 21 " " "
 - 22 "Oak 14° S. 63° W. 59
 - 25 "Oak 8° N. 64° E. 32
 - 26 "Oak 10° S. 37° E. 12
 - "Oak 8° N. 70° W. 106

Lots 4, 5, 6, and 7 divided into timber lots as per plots filed in the Register of Deeds office stakes placed at corners and lines blazed

Oct 21, 1927

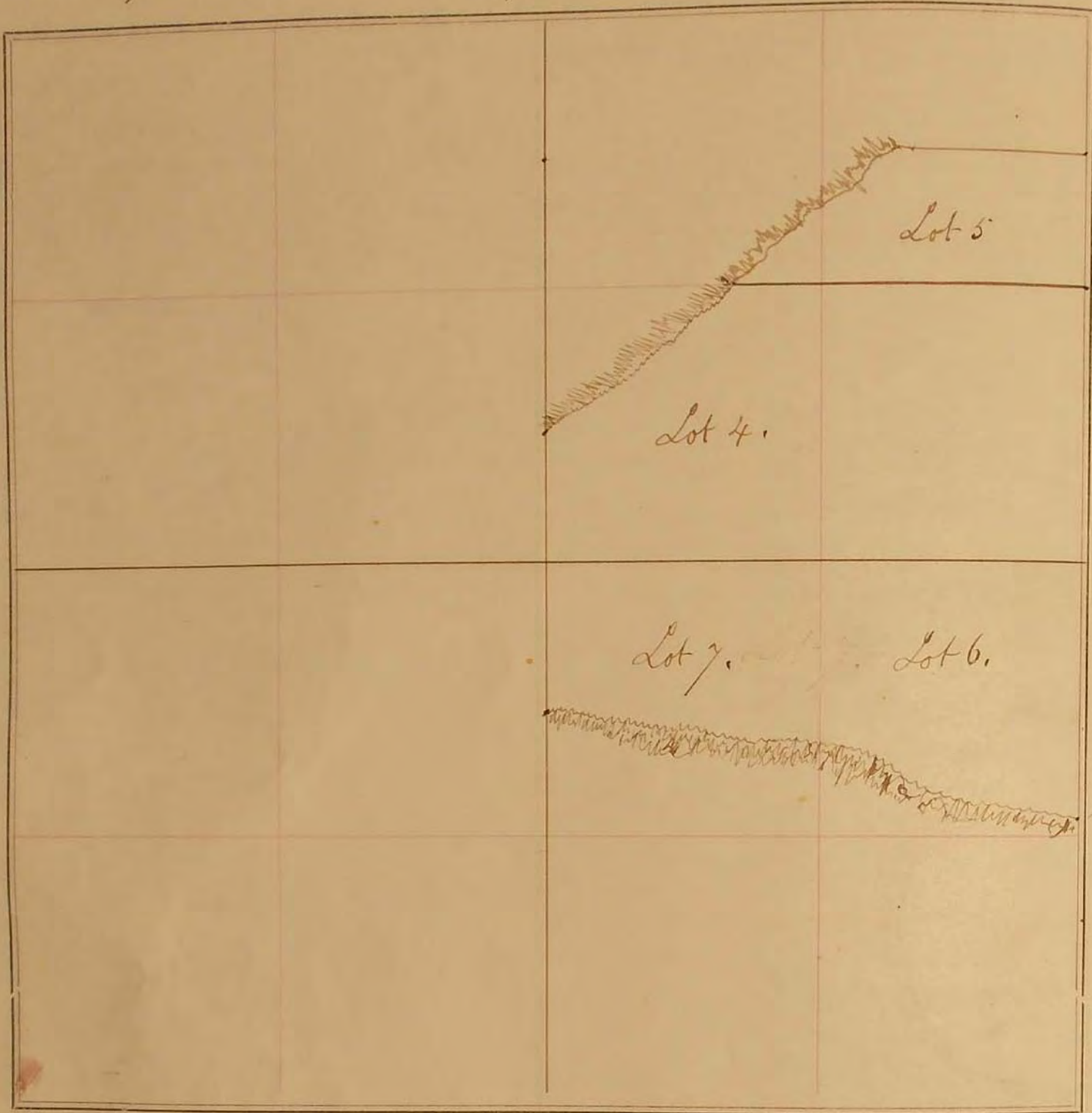
- "A" Gas pipe 4ft Long in Ditch
- "B" Ford manifold
- "B" Radius rod of Auto
- "I" Stone 8" x 10" x 16" 33' North of Cor fence cor. 1 1/2' N.
- "A" Found Oak stake Placed Concrete Stone: R.P. Tack in Cor fence post North 34°: R.P. Tack in Cor fence post NE 47°
- "E" Concrete Stone: R.P. Tack in Cor. post N.W. 28°: R.P. Tack in fence post NE 31°: Stone 4' East of fence Line.
- "I" Concrete Stone: R.P. Tack in Cor fence post North on Line 33°: R.P. Tack in Blazed Box Elder Tree SE. 57°: R.P. Tack in Blazed Ash Tree N.W. 38°.

FR. March 1934.

8
9
10
11
12
13
14
15
16
17
18
19
20
21
22
23
24
25
26
27
28
29
30
31
32
33
34
35
36

4
SURVEY No. 5

Section 9 Town 107 Range 42



FIELD NOTES.


Lots 4, 5, 6, and 7, divided into timber lots
as per plats filed in the Register of Deeds office.
Stakes placed at corners and lines blazed.

SURVEY No. _____

Section 9

Town 107

Range 47



FIELD NOTES.

Oct. 21, 1927

- A. Gas pipe 4ft long in center of ditch
- B. Ford manifold
- C. Radius rod of auto
- D. Stone 8x10x16 33' north of corner fence set 1 1/2' directly north.